

Eastgate Regional Council of Governments  
City Centre One  
100 East Federal Street, Suite 1000  
Youngstown, Ohio 44503  
(330) 779-3800

**Location**

The City Centre One building is located on East Federal Street in downtown Youngstown, between North Champion Street and North Walnut Street. Eastgate is located on the 10<sup>th</sup> floor.









**Parking**

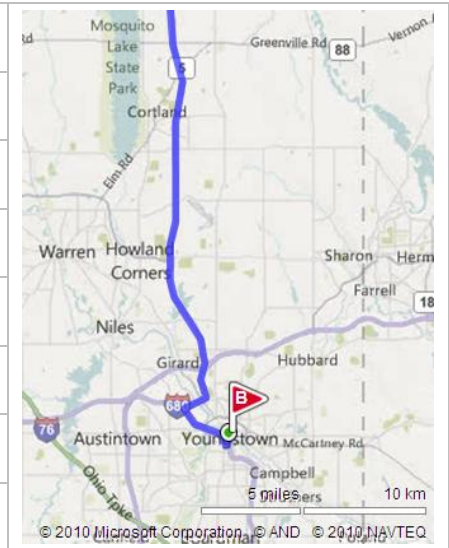
Parking is available in the gated lot adjacent to City Centre One. The lot is free for visitors; Eastgate will provide a token for your exit. Free overflow parking is located across Walnut Street. Free two-hour unmetered parking is also available on the nearby streets.



### Directions from the North


Taking OH-11 S

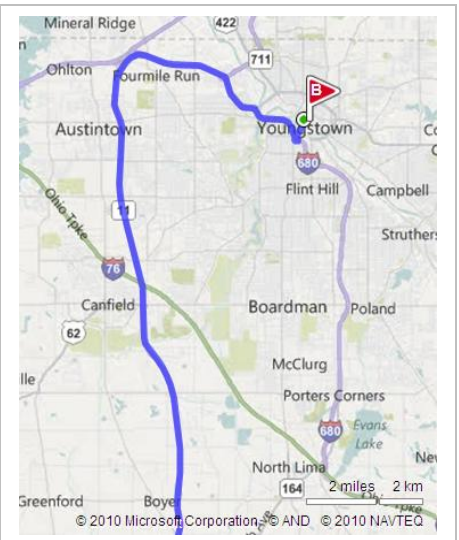
	1.	From origin, take <b>OH-11 S</b> toward <b>Youngstown</b> .	
	2.	Bear left to <b>OH-711 S</b> toward <b>Youngstown</b> .	go 0.4 mi
	3.	Bear left again to follow <b>OH-711 S</b> toward <b>Youngstown</b> .	go 2.7 mi
	4.	Take the exit onto <b>I-680 S</b> toward <b>Pittsburgh</b> .	go 3.4 mi
	5.	Take <b>exit 6B</b> for <b>US-62 E/OH-7 N/Market St</b> toward <b>Downtown</b> .	go 0.1 mi
	6.	Keep right at the fork to continue toward <b>Market St</b> .	go 0.1 mi
	7.	Turn right at <b>Market St</b> . Continue across the <b>Veteran's Bridge</b> and into Downtown.	go 0.7 mi
	8.	Turn right at the 3rd light after the bridge onto <b>East Federal St</b> . Destination and parking will be on the left.	go 0.1 mi



### Directions from the South









Taking OH-11 N

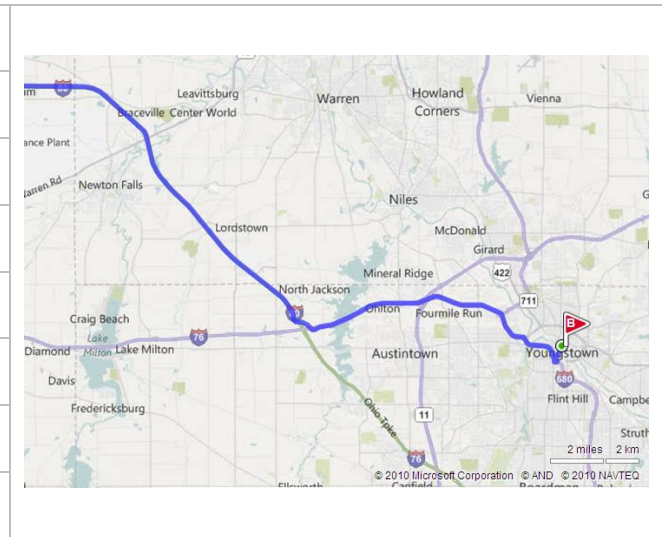
	1.	From origin, take <b>OH-11 N</b> toward <b>Youngstown</b> .	
	2.	Take ramp right to <b>I-680 S</b> towards <b>Youngstown</b> .	go 6.0 mi
	3.	Take <b>exit 6B</b> for <b>US-62 E/OH-7 N/Market St</b> toward <b>Downtown</b> .	go 0.1 mi
	4.	Keep right at the fork to continue toward <b>Market St</b> .	go 0.1 mi
	5.	Turn right at <b>Market St</b> . Continue across the <b>Veteran's Bridge</b> and into Downtown.	go 0.7 mi
	6.	Turn right at the 3rd light after the bridge onto <b>East Federal St</b> . Destination and parking will be on the left.	go 0.1 mi
	7.	Take <b>exit 6B</b> for <b>US-62 E/OH-7 N/Market St</b> toward <b>Downtown</b> .	go 0.1 mi










## Directions from the West

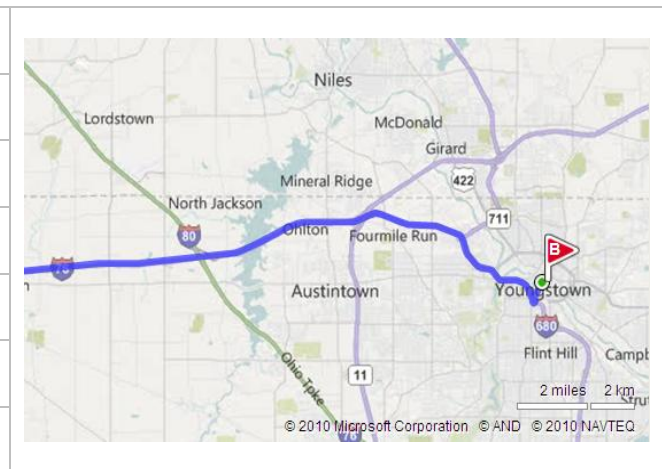
### Taking Ohio Turnpike (I-80 E)

	1.	From origin, take <b>I-80 E (Ohio Turnpike, toll road)</b> .	
	2.	Take <b>exit 218</b> to <b>I-80 E</b> and proceed through the toll plaza to exit the Ohio Turnpike.	go 0.9 mi
	3.	Keep left and merge onto <b>I-80 E</b> toward <b>Youngstown</b> .	go 4.8 mi
	4.	Slight right at <b>I-680 S</b> toward <b>Youngstown</b> .	go 6.0 mi
	5.	Take <b>exit 6B</b> for <b>US-62 E/OH-7 N/Market St</b> toward <b>Downtown</b> .	go 0.1 mi
	6.	Keep right at the fork to continue toward <b>Market St</b> .	go 0.1 mi
	7.	Turn right at <b>Market St</b> . Continue across the <b>Veteran's Bridge</b> and into Downtown.	go 0.7 mi
	8.	Turn right at the 3rd light after the bridge onto <b>East Federal St</b> . Destination and parking will be on the left.	go 0.1 mi








### Taking I-76 E

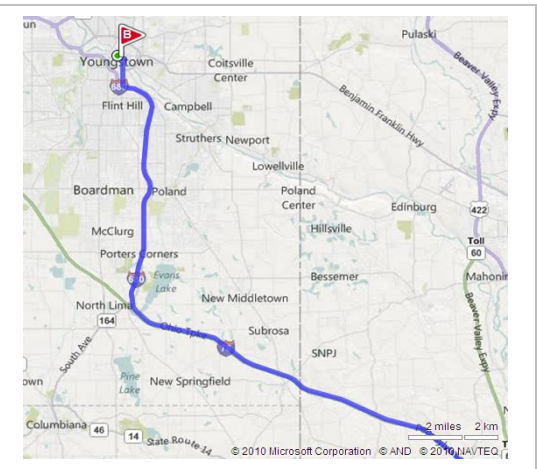
	1.	From origin, take <b>I-76 E</b> toward <b>Youngstown</b> .	
	2.	Continue straight to <b>I-80 E</b> toward <b>Youngstown</b> .	go 4.4 mi
	3.	Exit slight right to <b>I-680 S</b> toward <b>Youngstown</b> .	go 6.0 mi
	5.	Take <b>exit 6B</b> for <b>US-62 E/OH-7 N/Market St</b> toward <b>Downtown</b> .	go 0.1 mi
	6.	Keep right at the fork to continue toward <b>Market St</b> .	go 0.1 mi
	7.	Turn right at <b>Market St</b> . Continue across the <b>Veteran's Bridge</b> and into Downtown.	go 0.7 mi
	8.	Turn right at the 3rd light after the bridge onto <b>East Federal St</b> . Destination and parking will be on the left.	go 0.1 mi










## Directions from the East

### Taking I-76 W (Turnpike)

	1.	From origin, take <b>I-76 W (Turnpike, toll road)</b> toward <b>Youngstown</b> .	
	2.	Take <b>exit 234</b> , go through toll booths and follow signs for <b>I-680 N</b> .	go 9.6 mi
	3.	Take <b>exit 7</b> for <b>South Ave</b> toward <b>OH-7 S/US-62 W/Downtown</b> .	go 0.2 mi
	5.	Turn right onto <b>South Ave</b> .	go 1.1 mi
	6.	Turn left on <b>E Federal St</b> . Destination and parking will be on the right.	go 0.2 mi



### Taking I-80 W

	1.	From origin, take <b>I-80 W</b> toward <b>Youngstown</b> .	
	2.	At <b>exit 228A</b> , take ramp left for <b>OH-711 S</b> toward <b>Youngstown</b> .	go 3.2 mi
	3.	Take ramp for <b>I-680 S</b> .	go 3.4 mi
	4.	Take <b>exit 6B</b> for <b>US-62 E/OH-7 N/Market St</b> toward <b>Downtown</b> .	go 0.1 mi
	5.	Keep right at the fork to continue toward <b>Market St</b> .	go 0.1 mi
	6.	Turn right at <b>Market St</b> . Continue across the <b>Veteran's Bridge</b> and into Downtown.	go 0.7 mi
	7.	Turn right at the 3rd light after the bridge onto <b>E Federal St</b> . Destination and parking will be on the left.	go 0.1 mi

